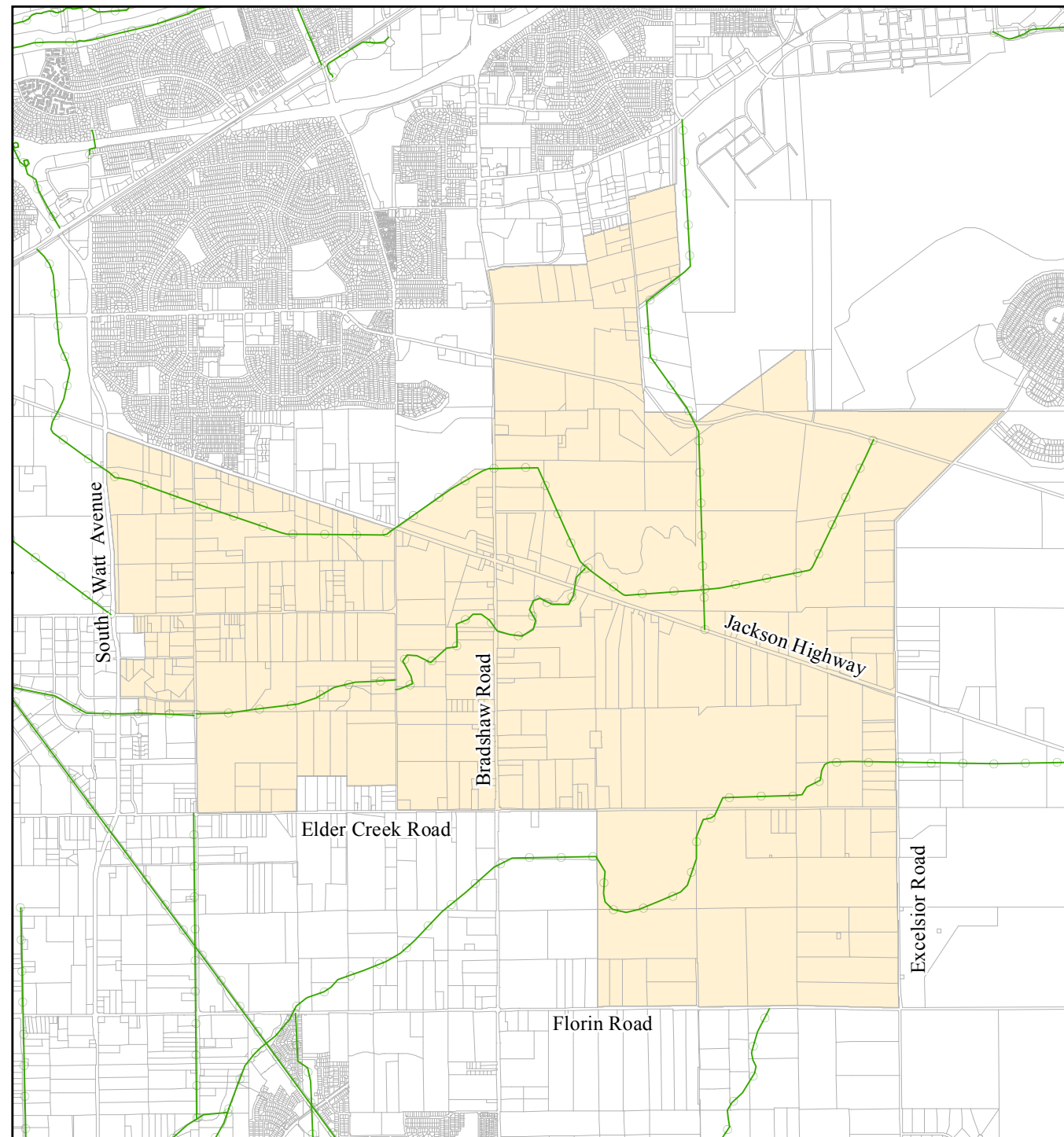
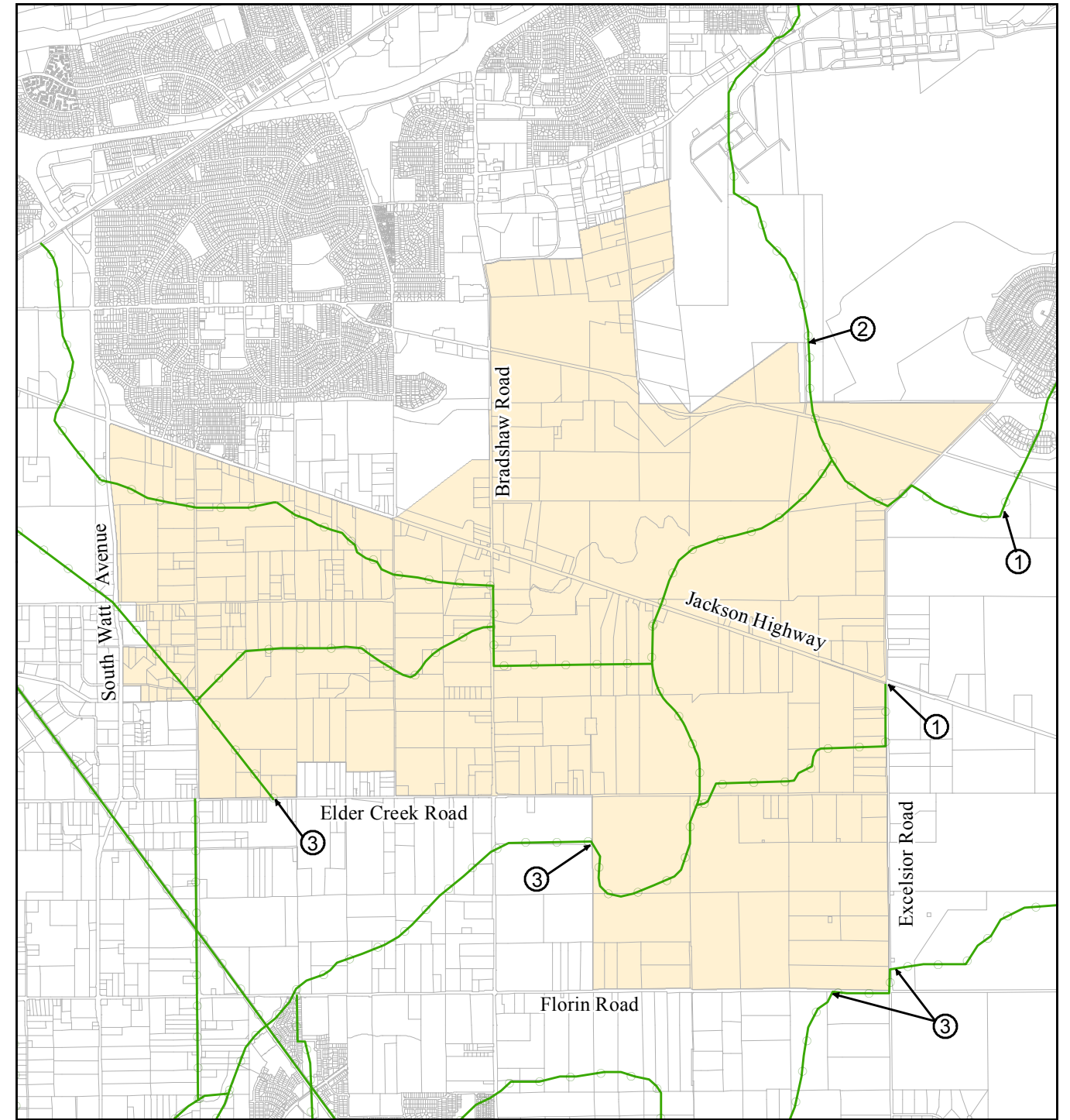


FIGURE 4
 BICYCLE MASTER PLAN AMENDMENT EXHIBIT
WEST JACKSON HIGHWAY MASTER PLAN
 SACRAMENTO COUNTY, CALIFORNIA

APRIL 2017



Existing Bicycle Master Plan



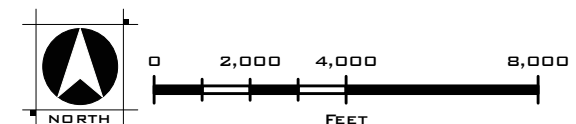
Proposed Bicycle Master Plan

- Bike Trail
- Project Boundary
- Parcel Lines

Note:

- ① - Offsite Alignment to be determined by Jackson Township project
- ② - Offsite Alignment to be determined by Mather Airport
- ③ - Offsite Alignment to be determined by Sacramento County.

FOR PRELIMINARY PLANNING PURPOSE ONLY. ACTUAL DIMENSIONS, TRAIL ALIGNMENTS, ACREAGES AND YIELDS MAY VARY WITH MORE ACCURATE MAPPING AND DESIGN. BOUNDARIES, PARCEL LINES AND EXISTING GENERAL PLAN BOUNDARY SHOWN PER SACRAMENTO COUNTY GIS DATABASE.



WOOD RODGERS
 DEVELOPING INNOVATIVE DESIGN SOLUTIONS
 3301 C Street, Bldg. 100-B Tel: 916.341.7760
 Sacramento, CA 95816 Fax: 916.341.7767