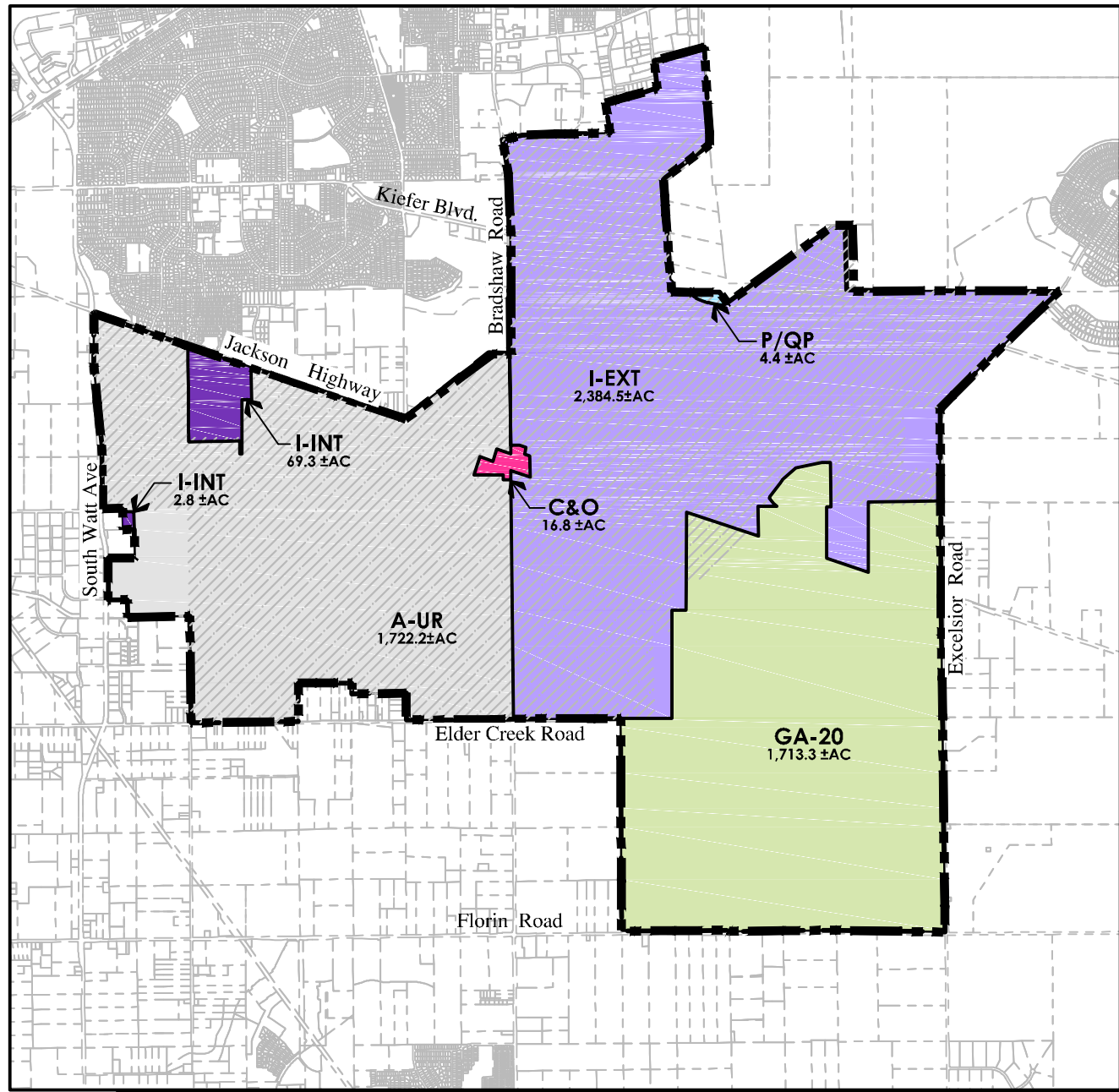
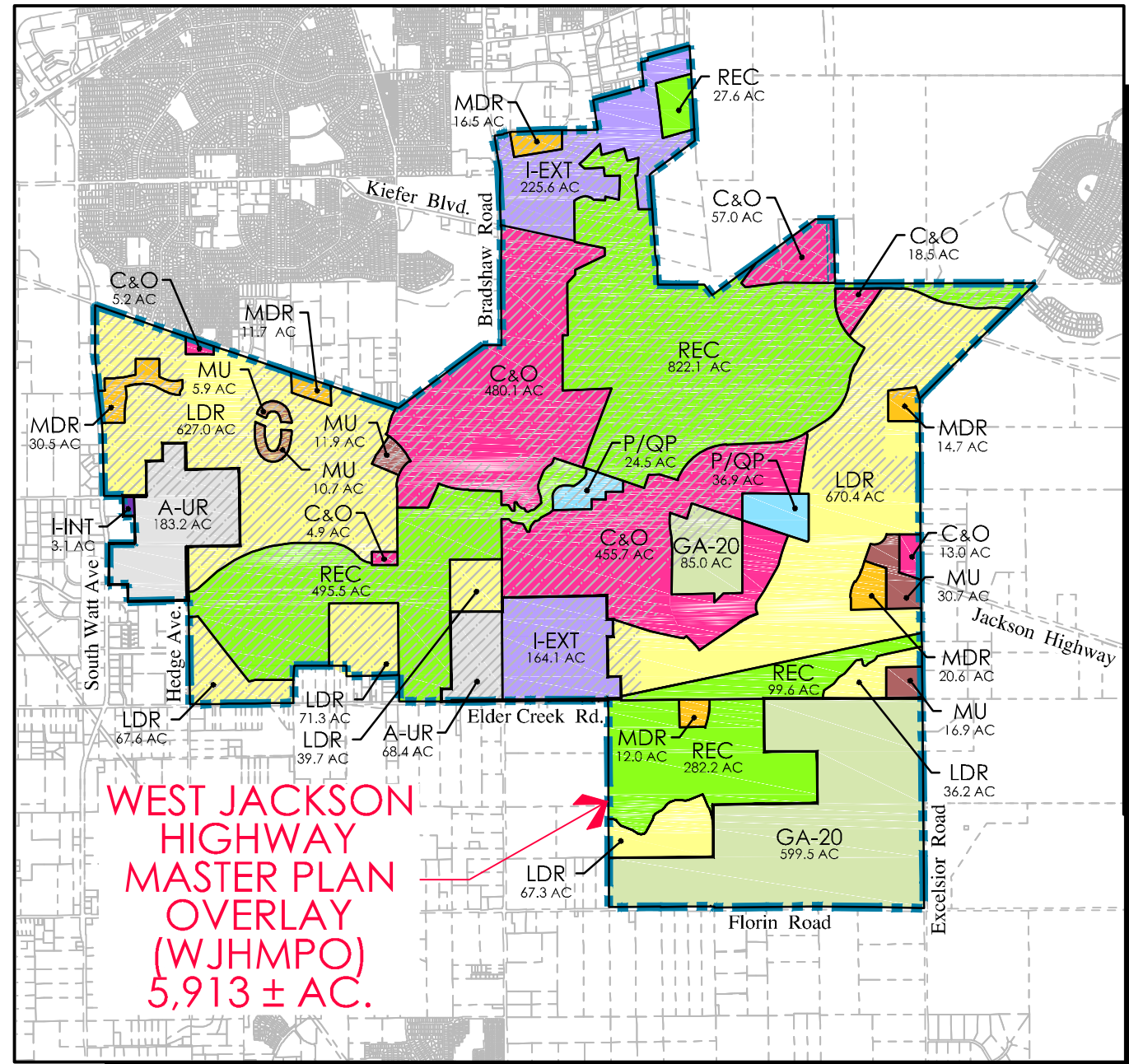


**FIGURE 2**  
**GENERAL PLAN AMENDMENT EXHIBIT**  
**WEST JACKSON HIGHWAY MASTER PLAN**  
 SACRAMENTO COUNTY, CALIFORNIA  
 APRIL 2017



Existing General Plan Designations



Proposed General Plan Designations w/ Overlay

Summary

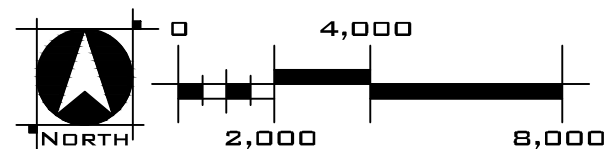
DESIGNATION	LAND USE	EXISTING	PROPOSED*	
LDR	LOW DENSITY RESIDENTIAL (1-12 DU/AC)		1,579.5	+ 1,579.5
MDR	MEDIUM DENSITY RESIDENTIAL (13-30 DU/AC)		106.0	+ 106.0
MU	MIXED USE		76.1	+ 76.1
C&O	COMMERCIAL & OFFICES	16.8	1,034.4	+ 1,017.6
REC	RECREATION		1,727.0	+ 1,727.0
PQP	CEMETERY, PUBLIC & QUASI-PUBLIC	4.4	61.4	+ 57.0
I-INT	INTENSIVE INDUSTRIAL	72.1	3.1	- 69.0
I-EXT	EXTENSIVE INDUSTRIAL	2,384.5	389.7	- 1,994.8
GA-20	GENERAL AGRICULTURE - 20 ACRE MIN.	1,713.3	684.5	- 1,028.8
A-UR	AGRICULTURAL-URBAN RESERVE	1,722.2	251.6	- 1,470.6
<b>TOTAL</b>		<b>5,913.3 AC</b>	<b>5,913.3 AC</b>	

\*PROPOSED LAND USE DESIGNATIONS ARE INCLUDED IN WEST JACKSON HIGHWAY MASTER PLAN OVERLAY AREA - 5,913.3 AC.

 Denotes Proposed West Jackson Highway Master Plan Overlay (5,913± Acres)

 Denotes Aggregate Resource Area Overlay

FOR PRELIMINARY PLANNING PURPOSES ONLY. ACTUAL DIMENSIONS, ROAD ALIGNMENTS, ACREAGES AND YIELDS MAY VARY WITH MORE ACCURATE MAPPING AND DESIGN. BOUNDARIES, PARCEL LINES AND EXISTING GENERAL PLAN BOUNDARY SHOWN PER SACRAMENTO COUNTY GIS DATABASE.



**WOOD RODGERS**  
 BUILDING RELATIONSHIPS ONE PROJECT AT A TIME  
 3301 C St, Bldg. 100-B  
 Sacramento, CA 95816  
 Tel 916.341.7760  
 Fax 916.341.7767