

**Figure 1**  
**Existing and Proposed**  
**Zoning Exhibit**  
**West Jackson**  
**Highway Master Plan**  
 Granite Construction  
 Sacramento County, California


- Legend:**
- West Jackson Highway Master Plan Boundary
  - Sacramento County GIS Parcels
  - Proposed Rezoning Area

Note: Please see specific parcel rezone exhibits for detailed mapping of the three rezoned areas.

The existing West Jackson Highway Master Plan Boundary predated the existing Sacramento County Parcels and as such, the data do not edge match, leading to minor irregularities between dataset.

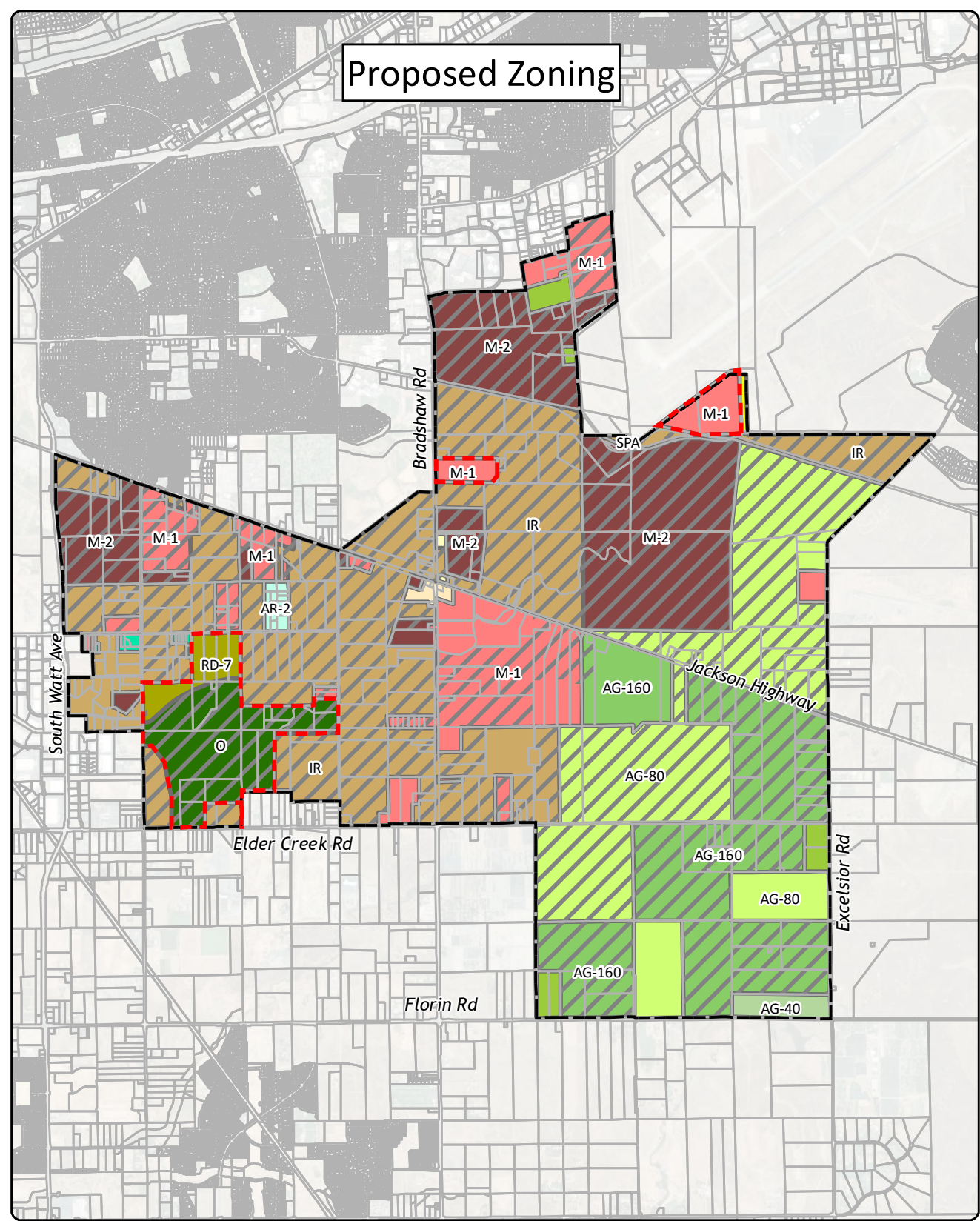
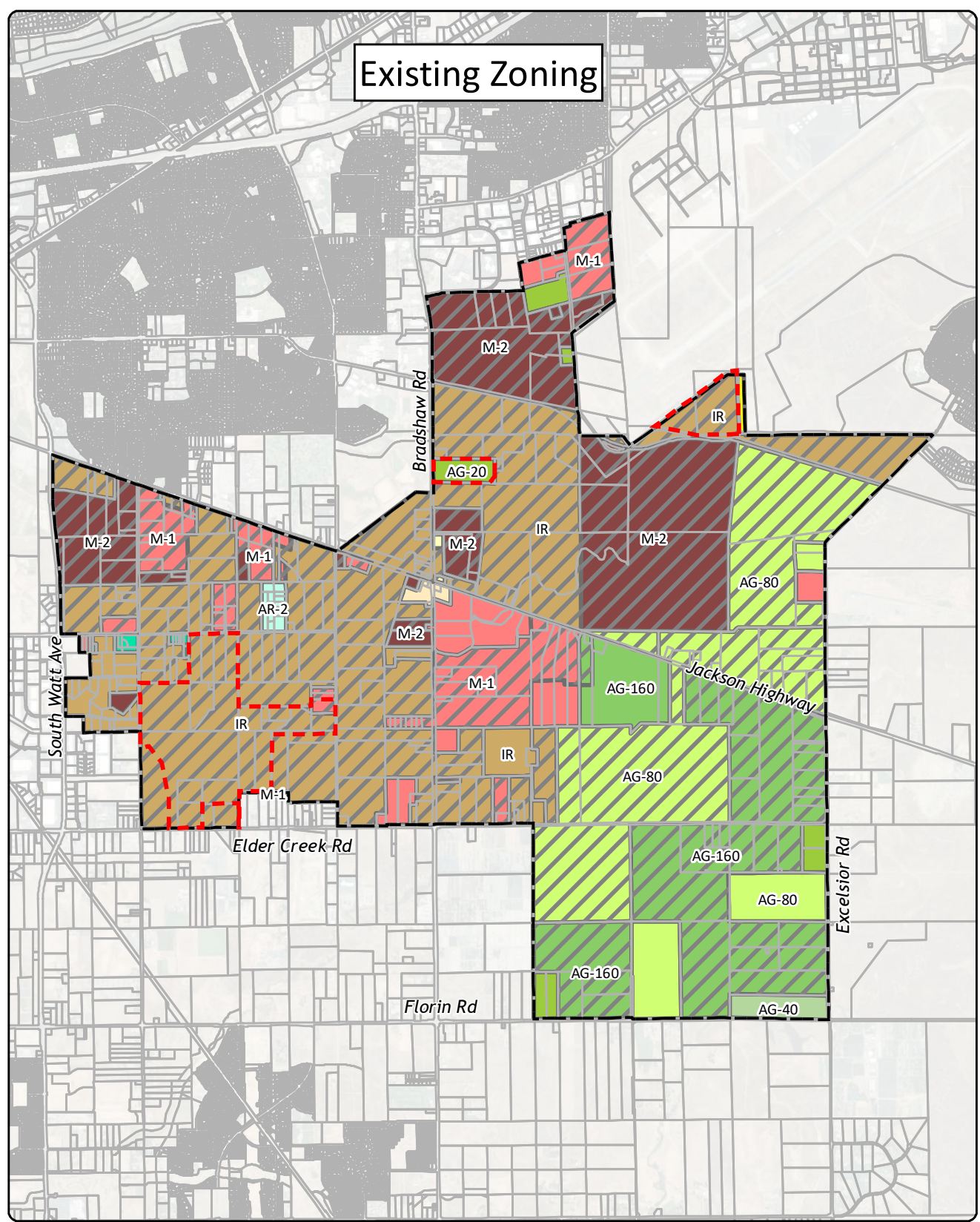
2/12/2025

Rezoned Areas based upon Sacramento County GIS Parcels, 2024  
 Service Layer Credits: Source: Esri, Maxar, Earthstar Geographics, and the GIS User



*Disclaimer: The data was mapped for planning purposes only. No liability is assumed for accuracy of the data shown.*

Prepared by: Sage Thurmond, Compass Land Group  
 4235 Forcum Ave #100, McClellan Park, CA 95652



**Sacramento County Zoning:**

AR-1	IR	M-2	RD-7	AG-40	SPA
AR-2	LC	MP	RM-1	AG-80	Surface Mining Overlay
GC	M-1	O	AG-20	AG-160	