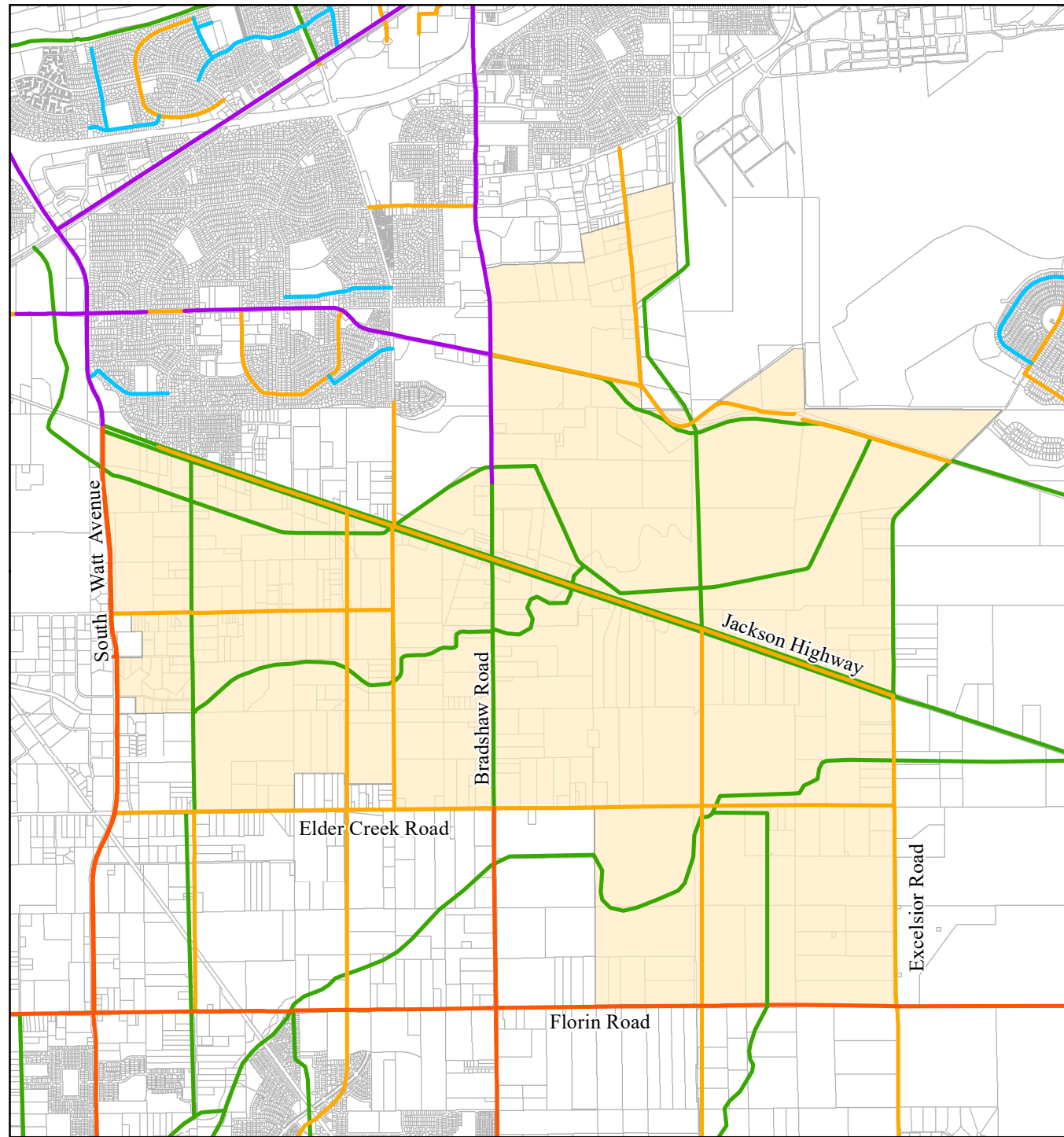
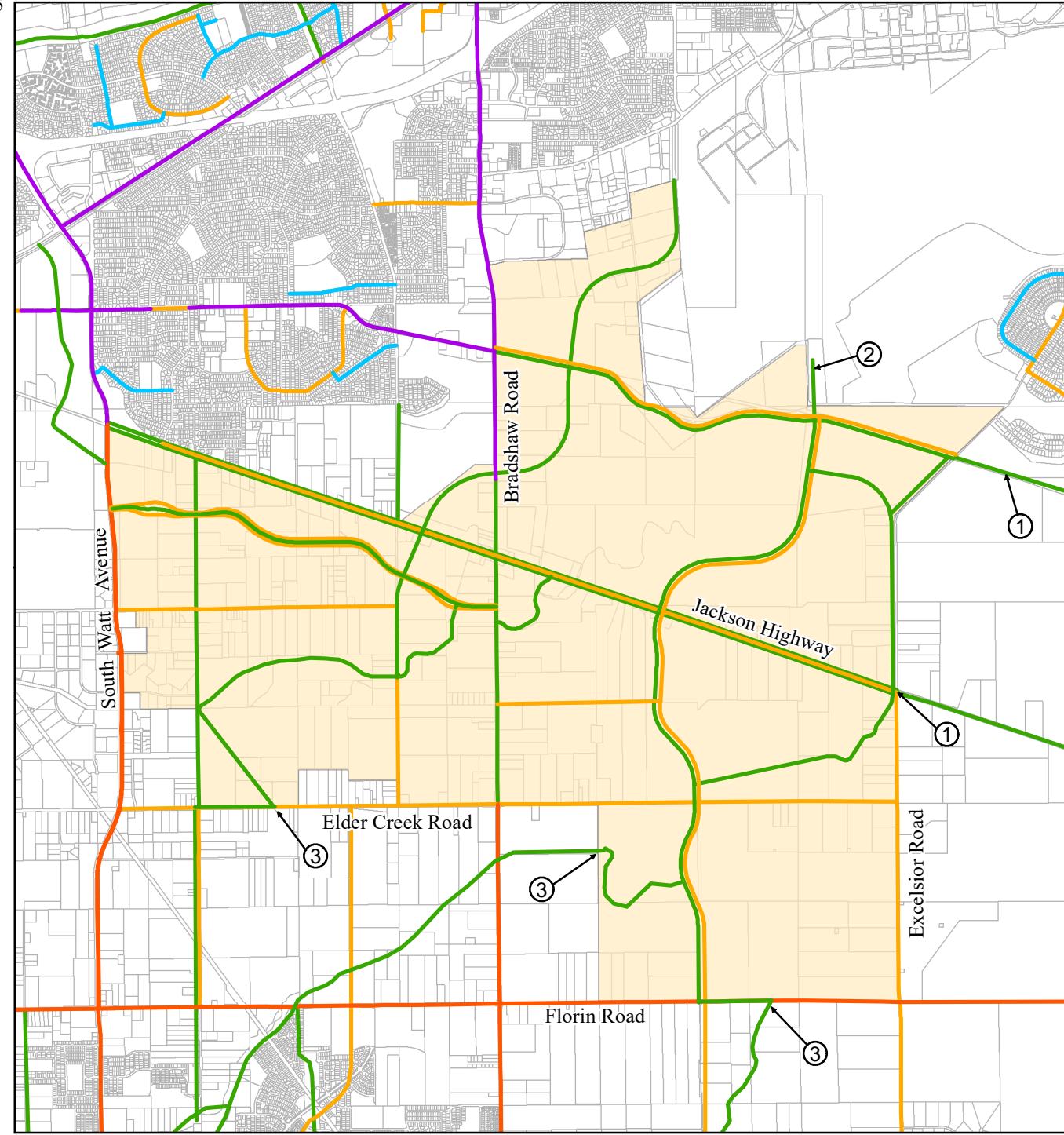


FIGURE 4  
 ACTIVE TRANSPORTATION PLAN AMENDMENT EXHIBIT  
**WEST JACKSON HIGHWAY MASTER PLAN**  
 SACRAMENTO COUNTY, CALIFORNIA

FEBRUARY 2025



**Existing Active Transportation Plan**

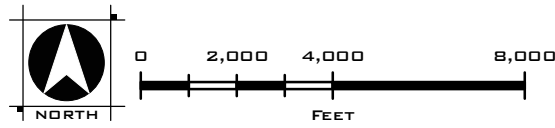


**Proposed Active Transportation Plan**

- Proposed Bikeways**
- Shared-Use Path (Class I)
  - Bicycle Lane (Class II)
  - Buffered Bicycle Lane (Class IIB)
  - Bicycle Boulevard (IIIB)
  - Study Corridor
  - Project Boundary

- Note:**
- ① - Offsite Alignment to be determined by Jackson Township project
  - ② - Offsite Alignment to be determined by Mather Airport
  - ③ - Offsite Alignment to be determined by Sacramento County.

FOR PRELIMINARY PLANNING PURPOSE ONLY. ACTUAL DIMENSIONS, TRAIL ALIGNMENTS, ACREAGES AND YIELDS MAY VARY WITH MORE ACCURATE MAPPING AND DESIGN. BOUNDARIES, PARCEL LINES AND EXISTING GENERAL PLAN BOUNDARY SHOWN PER SACRAMENTO COUNTY GIS DATABASE.



  
**WOOD RODGERS**  
 DEVELOPING INNOVATIVE DESIGN SOLUTIONS  
 3301 C Street, Bldg. 100-B Sacramento, CA 95816  
 Tel: 916.341.7760 Fax: 916.341.7767