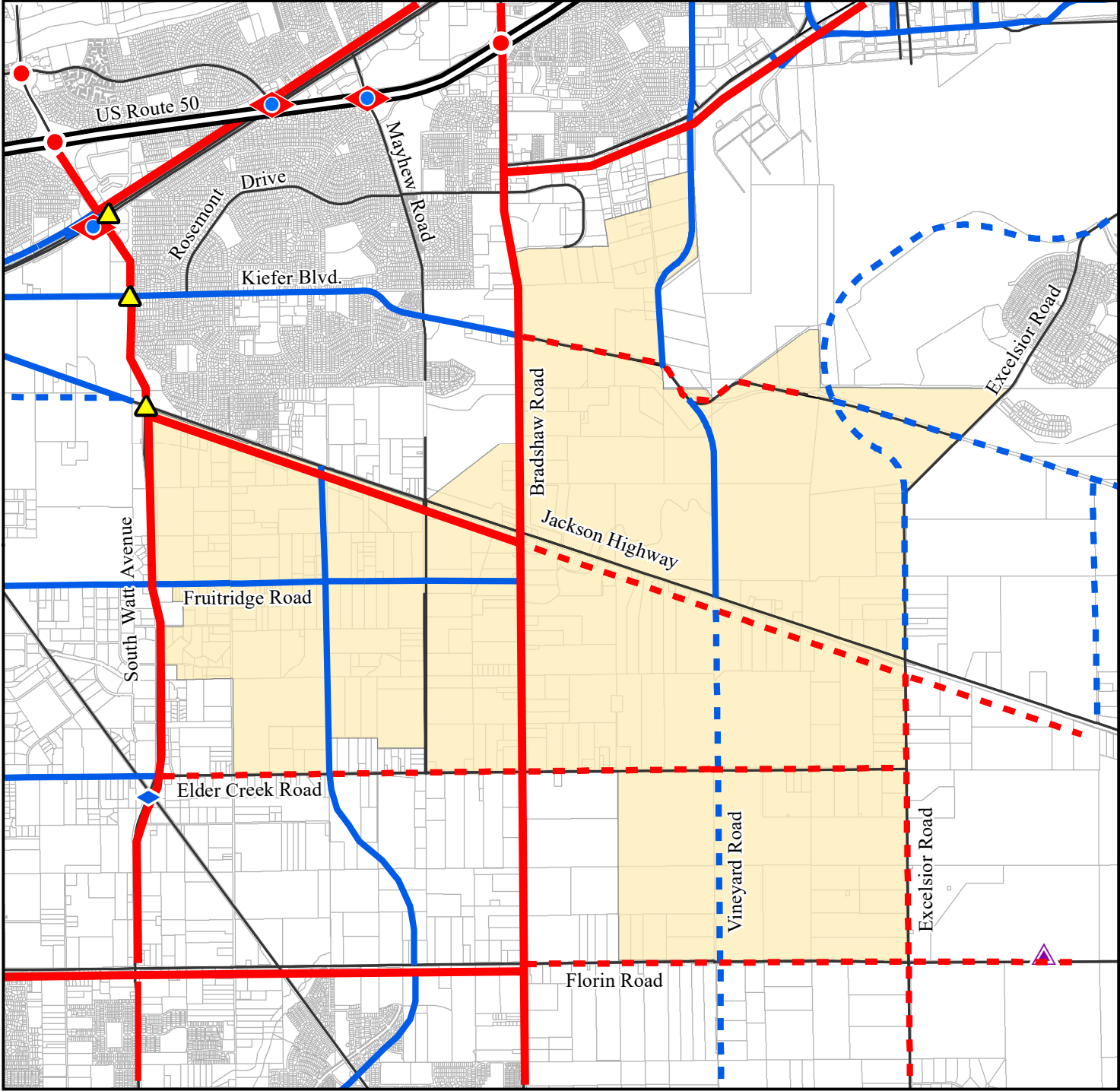
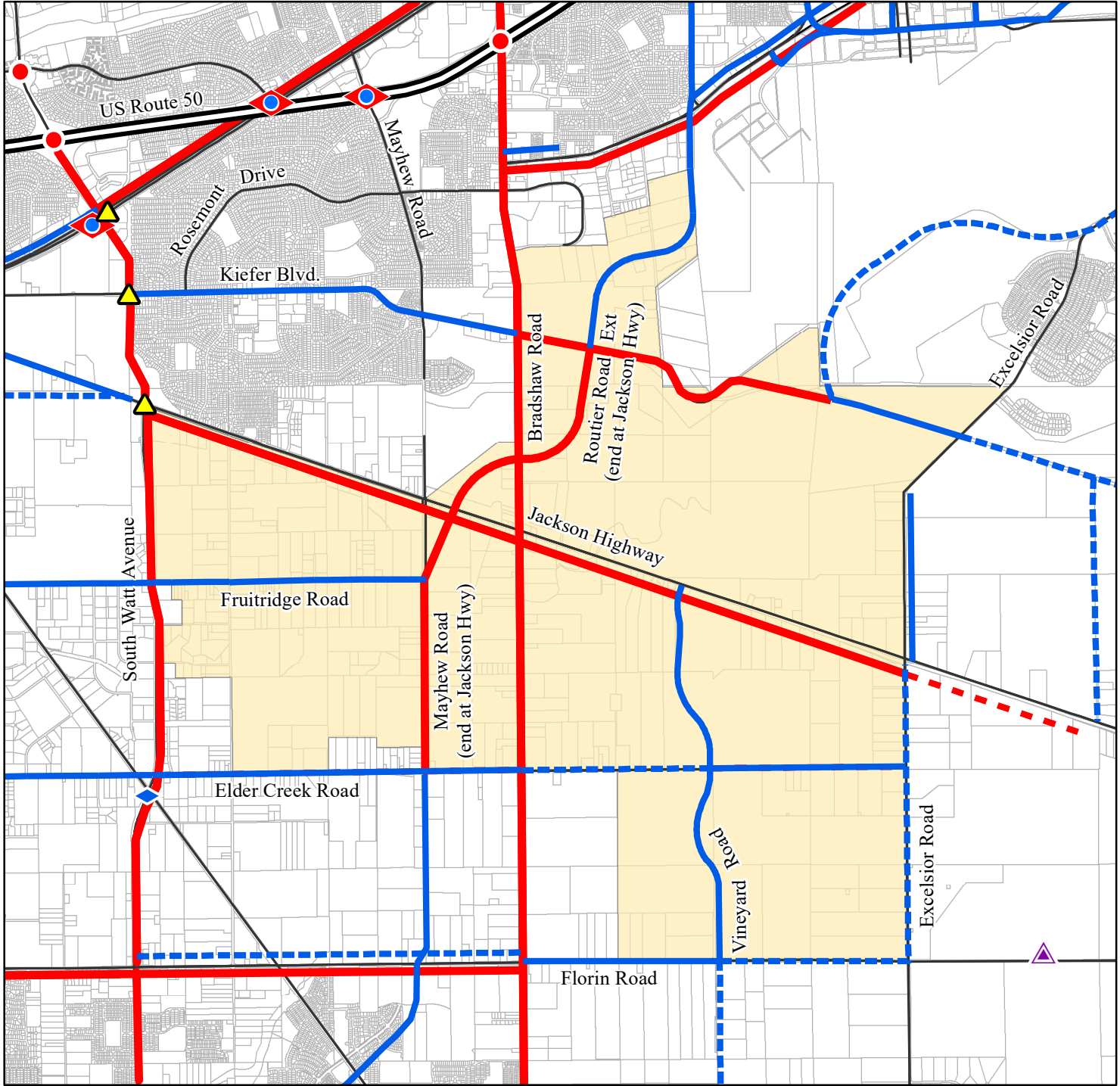


FIGURE 3
TRANSPORTATION DIAGRAM AMENDMENT EXHIBIT - ROADWAYS
WEST JACKSON HIGHWAY MASTER PLAN
SACRAMENTO COUNTY, CALIFORNIA
MARCH 2025



Existing Transportation Diagram

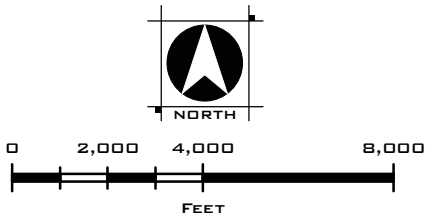


Proposed Transportation Diagram

- | | |
|------------------------|-----------------------------------|
| Arterial Pre - 2030 | Existing Interchange |
| Arterial Post - 2030 | Wildlife Grade Separation |
| Thoroughfare Pre 2030 | Existing Grade Separation |
| Thoroughfare Post 2030 | Future High Capacity Intersection |
| Local Streets | Project Area |
| Future Interchange | |

Notes:

1. FOR PRELIMINARY PLANNING PURPOSE ONLY. ACTUAL DIMENSIONS, ROAD ALIGNMENTS, ACREAGES AND YIELDS MAY VARY WITH MORE ACCURATE MAPPING AND DESIGN BOUNDARIES, PARCEL LINES AND EXISTING GENERAL PLAN BOUNDARY SHOWN PER SACRAMENTO COUNTY GIS DATABASE.
2. TRANSIT ROUTES ARE CONCEPTUAL AND SUBJECT TO CHANGE. FUTURE GENERAL PLAN AMENDMENTS ARE NOT NEEDED OR REQUIRED FOR MODIFICATIONS TO THE PLANNED TRANSIT SYSTEM.
3. PROPOSED ROADWAY SIZING IS BASED UPON THE CUMMULATIVE PLUS PROJECT ROADWAY NETWORK MODELED BY DKS FOR THE WJHMP PROJECT, FEBRUARY 2024.




WOOD RODGERS
DEVELOPING INNOVATIVE DESIGN SOLUTIONS
3301 C Street, Bldg. 100-B Sacramento, CA 95816
Tel: 916.341.7760 Fax: 916.341.7767