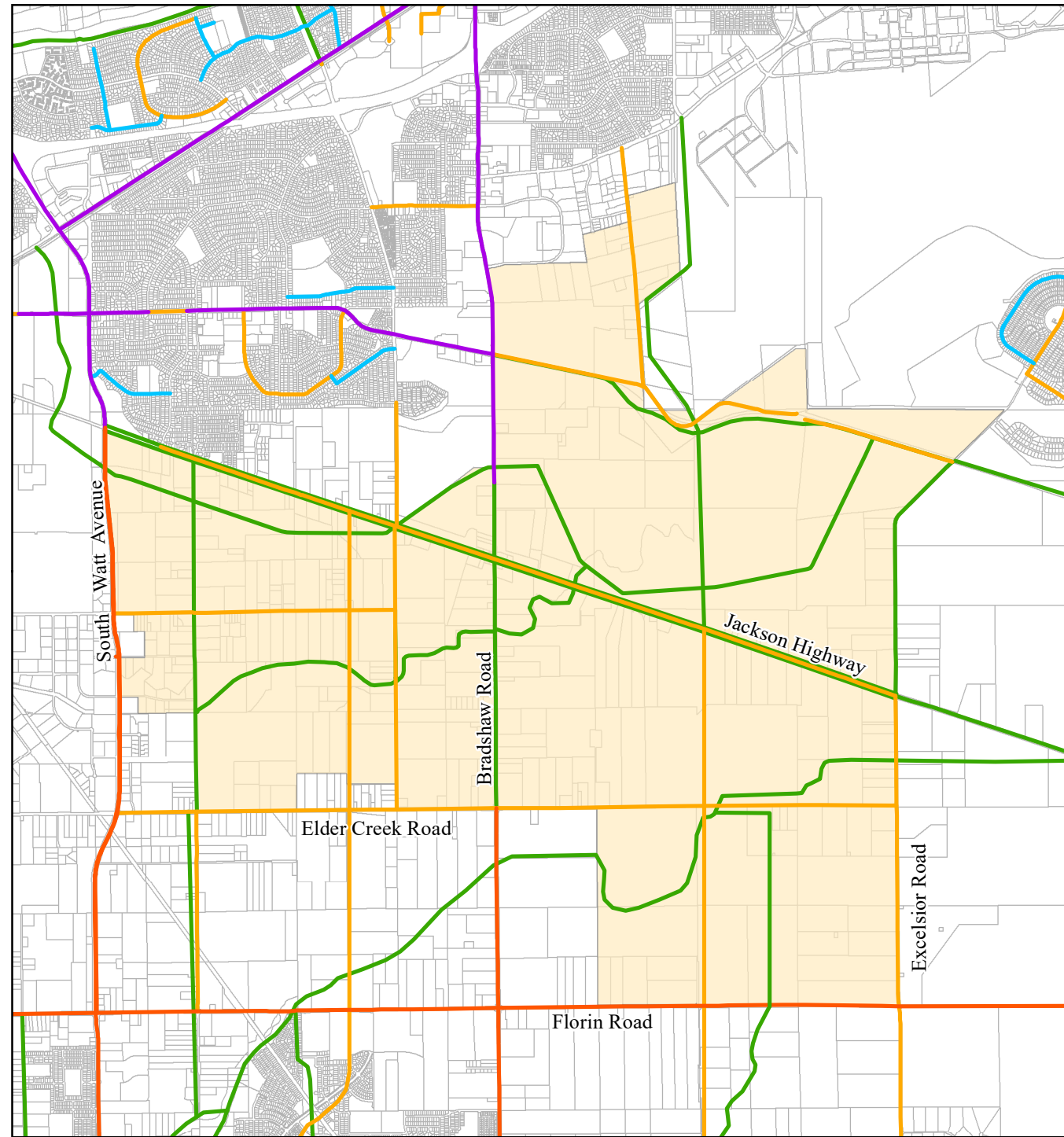
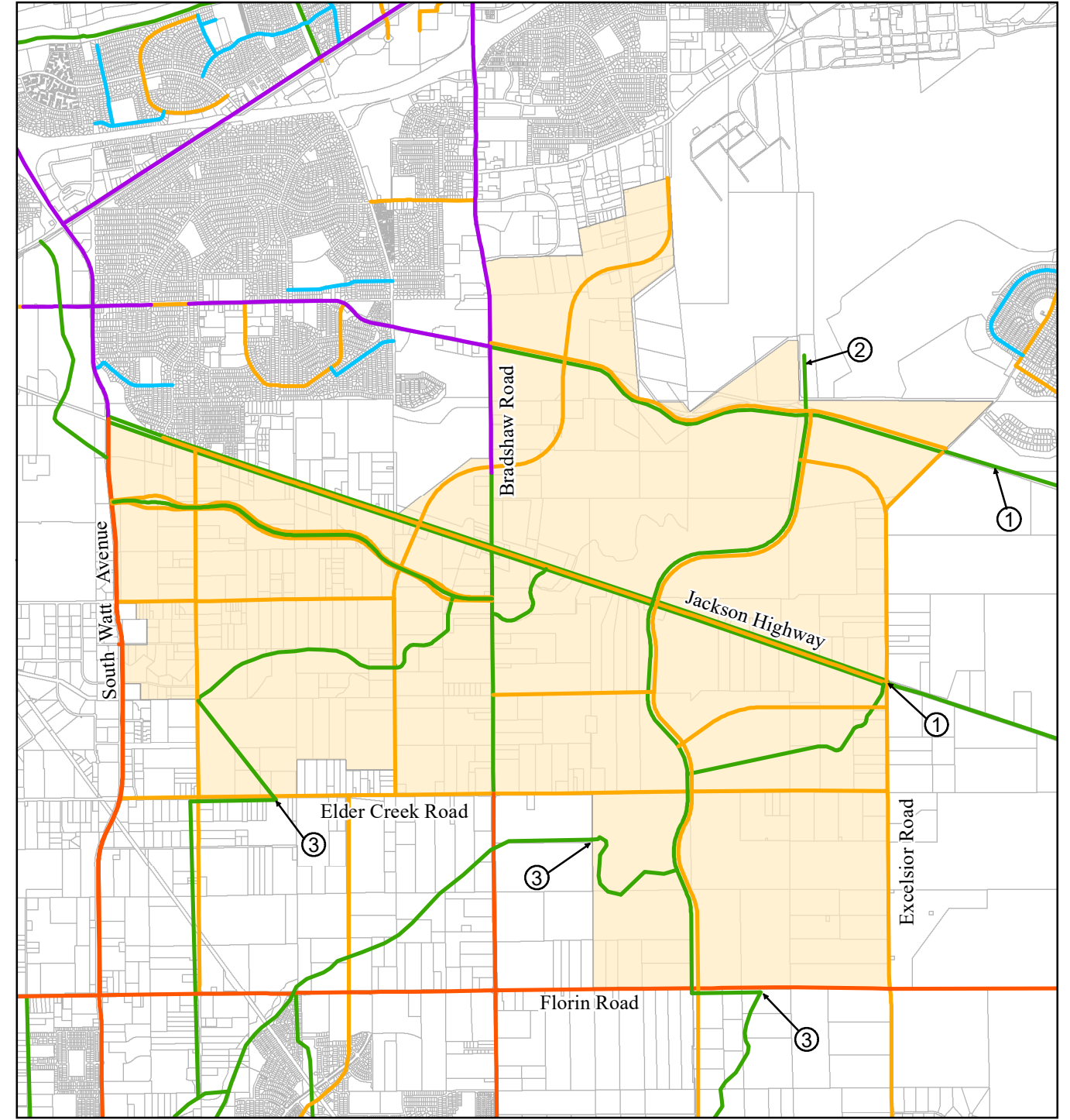


FIGURE 4
 ACTIVE TRANSPORTATION PLAN AMENDMENT EXHIBIT
WEST JACKSON HIGHWAY MASTER PLAN
 SACRAMENTO COUNTY, CALIFORNIA

MARCH 2024



Existing Active Transportation Plan



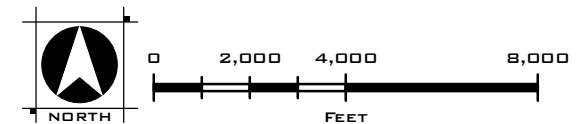
Proposed Active Transportation Plan

- Proposed Bikeways**
- Shared-Use Path (Class I)
 - Bicycle Lane (Class II)
 - Buffered Bicycle Lane (Class IIB)
 - Bicycle Boulevard (IIIB)
 - Study Corridor
 - Project Boundary

Note:

- ① - Offsite Alignment to be determined by Jackson Township project
- ② - Offsite Alignment to be determined by Mather Airport
- ③ - Offsite Alignment to be determined by Sacramento County.

FOR PRELIMINARY PLANNING PURPOSE ONLY. ACTUAL DIMENSIONS, TRAIL ALIGNMENTS, ACREAGES AND YIELDS MAY VARY WITH MORE ACCURATE MAPPING AND DESIGN. BOUNDARIES, PARCEL LINES AND EXISTING GENERAL PLAN BOUNDARY SHOWN PER SACRAMENTO COUNTY GIS DATABASE.




WOOD RODGERS
 DEVELOPING INNOVATIVE DESIGN SOLUTIONS
 3301 C Street, Bldg. 100-B Sacramento, CA 95816
 Tel: 916.341.7760 Fax: 916.341.7767